

Norwich to Tilbury National Grid Pylon Project

Landscape Sensitivity Appraisal:

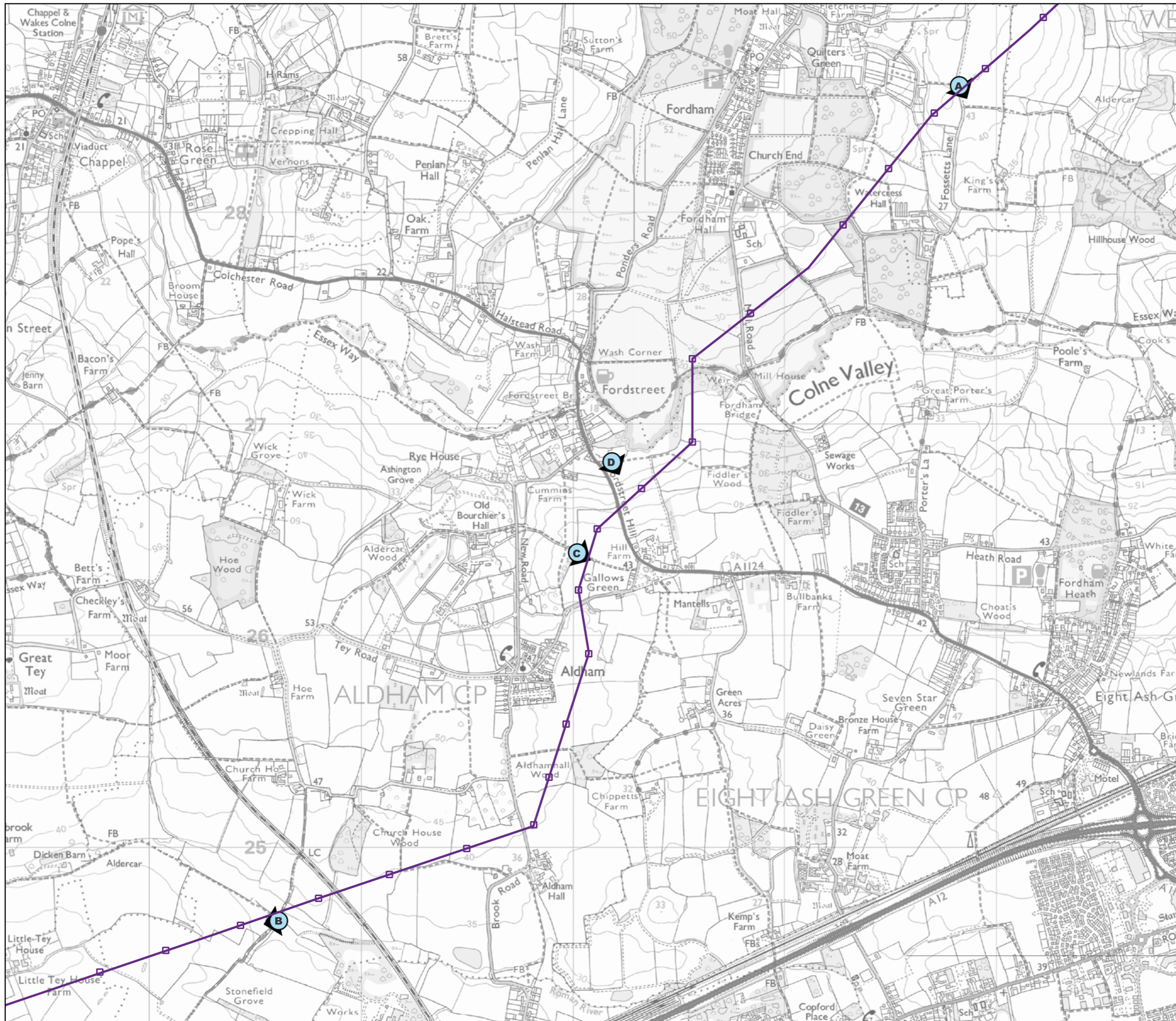
Colne Valley

for




Essex Suffolk Norfolk Pylons

Appendix 01: Photographs





Key

-  Overhead lines
-  Pylon
-  Viewpoint



Viewpoint A; Fossetts Lane / PRoW Fordham-16



Viewpoint B; Bridleway 20 / PRoW Aldham-18

E24820
Norwich to Tilbury National Grid Pylon Project

Context Only Panorama Date: 05/06/2026
Drawn By: ZZ Checked By: VF



Viewpoint C; PRow Aldham-7



Viewpoint D; PRow Aldham-3

E24820
Norwich to Tilbury National Grid Pylon Project

Context Only Panorama Date: 05/06/2026
Drawn By: ZZ Checked By: VF